

Connah's Quay Low Carbon Power

Environmental Statement Volume III
Figure 3-4: Aerial Imagery of the Existing Land Use
around the Order limits

Planning Inspectorate Reference: EN010166
Document Reference: EN010166/APP/6.3
Planning Act 2008 (as amended)
Infrastructure Planning (Applications: Prescribed Forms and Procedure) Regulations 2009 - Regulation 5(2)(a)
Revision 00

August 2025

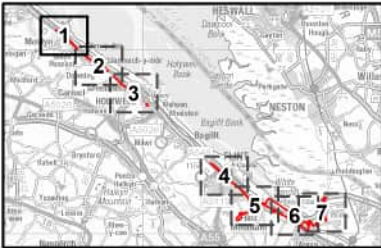


PROJECT
Connah's Quay Low Carbon Power

CONSULTANT
AECOM Limited
The Colmore Building
Colmore Circus, Queensway
Birmingham, B4 6AT
www.aecom.com

LEGEND

Order limits



NOTES
© Crown Copyright 2025. All rights reserved.
Ordnance Survey Licence AC0000808122.
Maxar, Microsoft, Contains OS data © Crown copyright 2025. Aerial imagery is dated between 2019 and 2022.

ISSUE PURPOSE
Environmental Statement

DATE
July 2025

PROJECT NUMBER
60717119

FIGURE TITLE
Aerial Imagery of the Existing Land Use around the Order limits
Sheet 1 of 7


FIGURE NUMBER
Figure 3-4

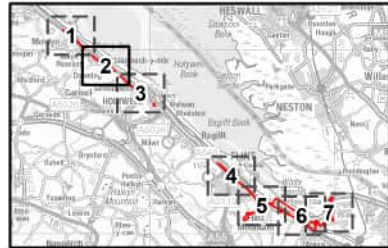


PROJECT
Connah's Quay Low Carbon Power

CONSULTANT
AECOM Limited
The Colmore Building
Colmore Circus, Queensway
Birmingham, B4 6AT
www.aecom.com

LEGEND

 Order limits



NOTES
© Crown Copyright 2025. All rights reserved.
Ordnance Survey Licence AC0000808122.
Maxar, Microsoft, Contains OS data © Crown copyright 2025. Aerial imagery is dated between 2019 and 2022.

ISSUE PURPOSE
Environmental Statement

DATE
July 2025

PROJECT NUMBER
60717119


FIGURE TITLE
Aerial Imagery of the Existing Land Use around the Order limits
Sheet 2 of 7

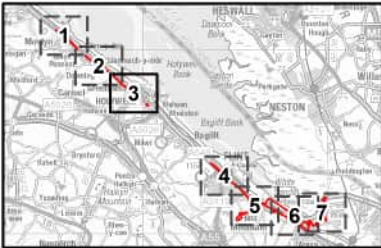
FIGURE NUMBER
Figure 3-4



PROJECT
Connah's Quay Low Carbon Power

CONSULTANT
AECOM Limited
The Colmore Building
Colmore Circus, Queensway
Birmingham, B4 6AT
www.aecom.com

LEGEND
 Order limits



NOTES
© Crown Copyright 2025. All rights reserved.
Ordnance Survey Licence AC0000808122.
Maxar, Microsoft, Contains OS data © Crown copyright 2025. Aerial imagery is dated between 2019 and 2022.

ISSUE PURPOSE
Environmental Statement

DATE
July 2025

PROJECT NUMBER
60717119

FIGURE TITLE
Aerial Imagery of the Existing Land Use around the Order limits
Sheet 3 of 7

FIGURE NUMBER
Figure 3-4

This drawing has been prepared for the use of AECOM's client. It may not be used, modified, reproduced or relied upon by third parties, except as agreed by AECOM or as required by law. AECOM accepts no responsibility, and denies any liability whatsoever, to any party that uses or relies on this drawing without AECOM's express written consent. Do not scale this document. All measurements must be obtained from the stated dimensions.

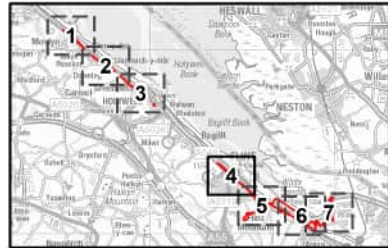


PROJECT
Connah's Quay Low Carbon Power

CONSULTANT
AECOM Limited
The Colmore Building
Colmore Circus, Queensway
Birmingham, B4 6AT
www.aecom.com

LEGEND

Order limits



NOTES
© Crown Copyright 2025. All rights reserved.
Ordnance Survey Licence AC0000808122.
Maxar, Microsoft, Contains OS data © Crown copyright 2025. Aerial imagery is dated between 2019 and 2022.

ISSUE PURPOSE
Environmental Statement

DATE
July 2025

PROJECT NUMBER
60717119

FIGURE TITLE
Aerial Imagery of the Existing Land Use around the Order limits
Sheet 4 of 7

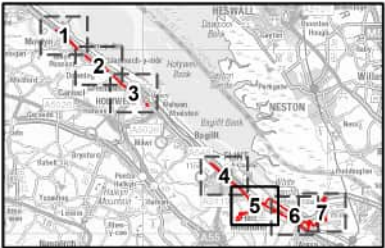
FIGURE NUMBER
Figure 3-4



PROJECT
Connah's Quay Low Carbon Power

CONSULTANT
AECOM Limited
The Colmore Building
Colmore Circus, Queensway
Birmingham, B4 6AT
www.aecom.com

LEGEND
 Order limits



NOTES
© Crown Copyright 2025. All rights reserved.
Ordnance Survey Licence AC0000808122.
Maxar, Microsoft, Contains OS data © Crown copyright 2025. Aerial imagery is dated between 2019 and 2022.

ISSUE PURPOSE
Environmental Statement

DATE
July 2025

PROJECT NUMBER
60717119

FIGURE TITLE
Aerial Imagery of the Existing Land Use around the Order limits
Sheet 5 of 7

FIGURE NUMBER
Figure 3-4

This drawing has been prepared for the use of AECOM's client. It may not be used, modified, reproduced or relied upon by third parties, except as agreed by AECOM or as required by law. AECOM accepts no responsibility, and denies any liability whatsoever, to any party that uses or relies on this drawing without AECOM's express written consent. Do not scale this document. All measurements must be obtained from the stated dimensions.

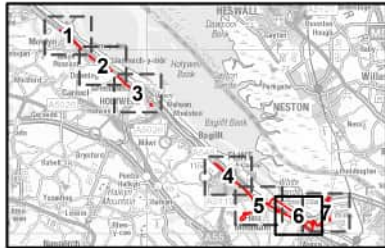


PROJECT
Connah's Quay Low Carbon Power

CONSULTANT
AECOM Limited
The Colmore Building
Colmore Circus, Queensway
Birmingham, B4 6AT
www.aecom.com

LEGEND

Order limits



NOTES
© Crown Copyright 2025. All rights reserved.
Ordnance Survey Licence AC0000808122.
Maxar, Microsoft, Contains OS data © Crown copyright 2025. Aerial imagery is dated between 2019 and 2022.

ISSUE PURPOSE
Environmental Statement

DATE
July 2025

PROJECT NUMBER
60717119

FIGURE TITLE
Aerial Imagery of the Existing Land Use around the Order limits
Sheet 6 of 7

FIGURE NUMBER
Figure 3-4

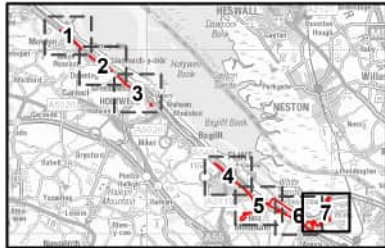


PROJECT
Connah's Quay Low Carbon Power

CONSULTANT
AECOM Limited
The Colmore Building
Colmore Circus, Queensway
Birmingham, B4 6AT
www.aecom.com

LEGEND

Order limits



NOTES
© Crown Copyright 2025. All rights reserved.
Ordnance Survey Licence AC0000808122.
Maxar, Microsoft, Contains OS data © Crown copyright 2025. Aerial imagery is dated between 2019 and 2022.

ISSUE PURPOSE
Environmental Statement

DATE
July 2025

PROJECT NUMBER
60717119

FIGURE TITLE
Aerial Imagery of the Existing Land Use around the Order limits
Sheet 7 of 7

FIGURE NUMBER
Figure 3-4

200 100 0 200 400 600
1:7,500 @ A3
m